

Countywide Public Consultation - Parking, Movement and Speed Orders

Closed 8 Nov 2021

Opened 13 Oct 2021

Contact

01296 382416

parkingtro@buckinghamshire.gov.uk (mailto:parkingtro@buckinghamshire.gov.uk)

Overview



Countywide Public Consultation - Parking, Movement and Speed Orders

In this statutory consultation we invite you to comment on various amendments to the:

- The Buckinghamshire Council Prohibition of Waiting, Loading and Stopping and On-Street Parking Places Order.
- The Buckinghamshire Council (Speed Limit) Order.
- The Buckinghamshire Council (Traffic Movement) Order.

As part of this consultation, we would also like to seek your views on the proposals for new parking controls across High Wycombe and various Country Parks in Buckinghamshire.

The proposals include:

<u>Road Name</u>	<u>Restrictions</u>
Abbey Barn Lane, High Wycombe	<ul style="list-style-type: none">• 40 miles per hour
Abbey Way, High Wycombe	<ul style="list-style-type: none">• 30 miles per hour
Asherigde Road, Chesham	<ul style="list-style-type: none">• No Waiting At Any Time
Access to Old Telephone Exchange off Kingsway	<ul style="list-style-type: none">• No Waiting At Any Time
Addison Road, Steeple Claydon	<ul style="list-style-type: none">• 30 miles per hour
ALAN WAY	<ul style="list-style-type: none">• No Waiting At Any Time
Albion Street, Aylesbury	<ul style="list-style-type: none">• Disabled Badge Holder Only

ALDERBOURNE LANE, WEXHAM	<ul style="list-style-type: none"> • No Stopping At Any Time On Verge Or Footway. • No Stopping On Main Carriageway.
Alma Road, Chesham	<ul style="list-style-type: none"> • Disabled Badge Holder Only
Amersham Road (A413)	<ul style="list-style-type: none"> • Derestrict to national speed limit
Arnison Avenue, High Wycombe	<ul style="list-style-type: none"> • No Waiting At Any Time
Aston Clinton Bypass, Aston Clinton	<ul style="list-style-type: none"> • Derestrict to national speed limit
ASTON HILL CHIVERY, ASTON CLINTON	<ul style="list-style-type: none"> • 4 Wheel Pavement Parking. • No Stopping At Any Time On Verge Or Footway. • No Stopping On Main Carriageway.
AVENUE DRIVE, WEXHAM	<ul style="list-style-type: none"> • No Stopping On Main Carriageway.
Barnard Crescent, Stoke Mandeville	<ul style="list-style-type: none"> • No Waiting At Any Time
Baynton Road, Stoke Mandeville	<ul style="list-style-type: none"> • No Waiting At Any Time
BEDFORD DRIVE, FARNHAM COMMON	<ul style="list-style-type: none"> • No Stopping At Any Time On Verge Or Footway. • No Stopping On Main Carriageway.
BEECHES ROAD, FARNHAM COMMON	<ul style="list-style-type: none"> • No Waiting At Any Time
BELLSWOOD LANE, IVER	<ul style="list-style-type: none"> • No Stopping At Any Time On Verge Or Footway. • No Stopping On Main Carriageway.
BILLET LANE, IVER	<ul style="list-style-type: none"> • No Stopping At Any Time On Verge Or Footway. • No Stopping On Main Carriageway.
BLACK PARK ROAD, WEXHAM	<ul style="list-style-type: none"> • No Stopping At Any Time On Verge Or Footway. • No. Stopping On Main Carriageway. • Restricted Parking Zone No Waiting At Any Time No Loading At Any Time.
BLACKPOND LANE, FARNHAM COMMON	<ul style="list-style-type: none"> • No Waiting At Any Time.
BLINCO LANE, GEORGE GREEN	<ul style="list-style-type: none"> • No Waiting At Any Time.
BUCKLAND ROADBUCKLAND	<ul style="list-style-type: none"> • No Waiting At Any Time.

CHALKSHIRE ROADBUTLERS CROSS	<ul style="list-style-type: none"> • No Waiting At Any Time.
Chestnut Lane, Amersham	<ul style="list-style-type: none"> • No Waiting At Any Time
Chequers Avenue, High Wycombe	<ul style="list-style-type: none"> • Introduction of bus lanes
<i>Chippendale Close, High Wycombe</i>	<ul style="list-style-type: none"> • No Waiting At Any Time
CHIVERY, CHIVERY	<ul style="list-style-type: none"> • No Stopping At Any Time On Verge Or Footway. • No Stopping On Main Carriageway.
Church Lane, Wexham	<ul style="list-style-type: none"> • 40 miles per hour
Church Street, Great Missenden	<ul style="list-style-type: none"> • Permit Holder only
College Road North, Aston Clinton	<ul style="list-style-type: none"> • Derestrict to national speed limit
Colne Orchard, Iver	<ul style="list-style-type: none"> • Disabled Badge Holder Only
CORONATION AVENUE, GEORGE GREEN	<ul style="list-style-type: none"> • No Stopping At Any Time On Verge Or footway. • No Stopping On Main Carriageway. • No Waiting At Any Time.
CROW PIECE LANE, BURNHAM	<ul style="list-style-type: none"> • No Stopping At Any Time On Verge Or Footway. • No Stopping On Main Carriageway.
CROWN LANE, FARNHAM ROYAL	<ul style="list-style-type: none"> • No Stopping At Any Time On Verge Or Footway. • No Stopping On Main Carriageway.
CUFF LANE, GREAT BRICKHILL	<ul style="list-style-type: none"> • No Waiting At Any Time.
CURRIERS LANE, BURNHAM BEECHES	<ul style="list-style-type: none"> • No Stopping At Any Time On Verge Or footway • No Stopping On Main Carriageway
Darvell Drive, Chesham	<ul style="list-style-type: none"> • No Waiting At Any Time
Dean Close, High Wycombe	<ul style="list-style-type: none"> • No Waiting At Any Time
Deeds Grove, High Wycombe	<ul style="list-style-type: none"> • No Waiting At Any Time
DENHAM COURT DRIVE	<ul style="list-style-type: none"> • No Stopping At Any Time On Verge Or Footway
Devonshire Green, Farnham Royal	<ul style="list-style-type: none"> • Disabled Badge Holder Only

DINERS HILL	<ul style="list-style-type: none"> • No Stopping At Any Time On Verge Or Footway • No Stopping On Main Carriageway • No Waiting At Any Time
DUCK END	<ul style="list-style-type: none"> • No Waiting At Any Time
DUNSMORE	<ul style="list-style-type: none"> • No Waiting At Any Time • Restricted Parking Zone No Waiting At Any Time
DUNSMORE LANE	<ul style="list-style-type: none"> • No Waiting At Any Time
Easton Avenue, High Wycombe	<ul style="list-style-type: none"> • No Waiting At Any Time
EGYPT LANE	<ul style="list-style-type: none"> • No Stopping At Any Time On Verge Or Footway • No Stopping On Main Carriageway
Elizabeth Avenue, Little Chalfont	<ul style="list-style-type: none"> • Disabled Badge Holder Only
ELLESBOROUGH ROAD, BUTLER'S CROSS	<ul style="list-style-type: none"> • No Waiting At Any Time
ELLESBOROUGH ROAD, WENDOVER	<ul style="list-style-type: none"> • Permit Parking Area
Elmdale Gardens, Princes Risborough	<ul style="list-style-type: none"> • No Waiting At Any Time • Permit Holder only
Farm Close, High Wycombe	<ul style="list-style-type: none"> • No Waiting At Any Time
Faulkner Way, High Wycombe	<ul style="list-style-type: none"> • No Waiting At Any Time
FERRY LANE	<ul style="list-style-type: none"> • No Waiting At Any Time
Five Acres, Chesham	<ul style="list-style-type: none"> • Disabled Badge Holder Only
Foskett Way, Stoke Mandeville	<ul style="list-style-type: none"> • No Waiting At Any Time
FOX LANE	<ul style="list-style-type: none"> • Restricted Parking Zone No Waiting At Any Time
Frederick Place, High Wycombe	<ul style="list-style-type: none"> • Remove "No Right Turn"
Friars Gardens, High Wycombe	<ul style="list-style-type: none"> • 30 miles per hour
Fuggle Drive, Stoke Mandeville	<ul style="list-style-type: none"> • No Waiting At Any Time

FULMER COMMON ROAD, WEXHAM/FULMER	<ul style="list-style-type: none"> • No Stopping At Any Time On Verge Or footway • No Stopping On Main Carriageway • Unrestricted Bay
GEORGE GREEN ROAD, GEORGE GREEN	<ul style="list-style-type: none"> • No Stopping At Any Time On Verge Or Footway • No Stopping On Main Carriageway
Gilletts Lane, High Wycombe	<ul style="list-style-type: none"> • No Waiting At Any Time
Glynswood, High Wycombe	<ul style="list-style-type: none"> • No Waiting At Any Time
Gogh Road, Aylesbury	<ul style="list-style-type: none"> • Disabled Badge Holder Only
Grays Lane, High Wycombe	<ul style="list-style-type: none"> • No Waiting At Any Time
Green Hill, High Wycombe	<ul style="list-style-type: none"> • No Waiting At Any Time
GREEN LANE, FARNHAM COMMON	<ul style="list-style-type: none"> • No Waiting At Any Time • Permit Parking Area (Zone FC1)
GREEN LANE, BURNHAM BEECHES	<ul style="list-style-type: none"> • No Stopping At Any Time On Verge Or Footway • No Stopping On Main Carriageway
Green Road, High Wycombe	<ul style="list-style-type: none"> • No Waiting At Any Time
GRENVILLE AVENUE	<ul style="list-style-type: none"> • No Waiting At Any Time
GROVE ROAD	<ul style="list-style-type: none"> • No Stopping At Any Time On Verge Or Footway • No Stopping On Main Carriageway
Guttmann Road, Stoke Mandeville	<ul style="list-style-type: none"> • No Waiting At Any Time
Gwendoline Buck Drive, Stoke Mandeville	<ul style="list-style-type: none"> • No Waiting At Any Time
Hall Close, High Wycombe	<ul style="list-style-type: none"> • No Waiting At Any Time
HALE LANE, WENDOVER	<ul style="list-style-type: none"> • No Stopping At Any Time On Verge Or Footway • No Stopping On Main Carriageway • No Waiting At Any Time
HALTON LANEWENDOVER	<ul style="list-style-type: none"> • 4 Wheel Pavement Parking • No Waiting At Any Time
Harvey Road, Stoke Mandeville	<ul style="list-style-type: none"> • No Waiting At Any Time

HAWTHORN LANE	<ul style="list-style-type: none"> • No Stopping At Any Time On Verge Or Footway • No Stopping On Main Carriageway • No Waiting At Any Time
Heathfield Road, High Wycombe	<ul style="list-style-type: none"> • No Waiting At Any Time
HEATH ROAD, GREAT BRICKHILL	<ul style="list-style-type: none"> • No Stopping At Any Time On Verge Or Footway • No Stopping On Main Carriageway • No Waiting At Any Time
HENLEY ROAD, MEDMENHAM	<ul style="list-style-type: none"> • No Waiting At Any Time
Herbert Road, High Wycombe	<ul style="list-style-type: none"> • No Waiting At Any Time
Hicks Farm Rise, High Wycombe	<ul style="list-style-type: none"> • No Waiting At Any Time
High Street, Amersham	<ul style="list-style-type: none"> • Disabled Badge Holder Only
HILL FARM LANE, DUNSMORE	<ul style="list-style-type: none"> • No Stopping At Any Time On Verge Or Footway • No Stopping On Main Carriageway
HILL PLACE, FARNHAM ROYAL	<ul style="list-style-type: none"> • No Waiting At Any Time
Hithercroft Road, High Wycombe	<ul style="list-style-type: none"> • Bus stop Clearway • No Waiting At Any Time
Hollis Road, High Wycombe	<ul style="list-style-type: none"> • No Waiting At Any Time
Hollow Rise, High Wycombe	<ul style="list-style-type: none"> • No Waiting At Any Time
Hughenden Boulevard, High Wycombe	<ul style="list-style-type: none"> • No Waiting/No Loading At Any Time • No Waiting At Any Time • Permit Holder Only
Hulcott Lane, Bierton	<ul style="list-style-type: none"> • Prohibition on motor vehicles
John Hall Way, High Wycombe	<ul style="list-style-type: none"> • No Waiting At Any Time
Kingsbury, Aylesbury	<ul style="list-style-type: none"> • No waiting 6pm-8am Except Taxis
KINGSWAY, FARNHAM COMMON	<ul style="list-style-type: none"> • No Waiting At Any Time
Kingshill Road, High Wycombe	<ul style="list-style-type: none"> • No Waiting At Any Time
Knights Hill, High Wycombe	<ul style="list-style-type: none"> • No Waiting At Any Time

Lane End Road, High Wycombe	<ul style="list-style-type: none"> • No Waiting At Any Time
LODGE HILL	<ul style="list-style-type: none"> • No Stopping At Any Time On Verge Or Footway • No Stopping On Main Carriageway • No Waiting At Any Time
LONDON ROAD	<ul style="list-style-type: none"> • No Waiting At Any Time
London Road, High Wycombe	<ul style="list-style-type: none"> • No waiting at any time/No loading Monday – Friday 7am – 10am and 4pm – 6.30pm • No Waiting At Any Time • Introduction of a bus lane • Removal of a bus lane
LORD MAYORS DRIVE, BURNHAM BEECHES	<ul style="list-style-type: none"> • No Stopping At Any Time On Verge Or Footway
Lower Road, Chalfont St Peter	<ul style="list-style-type: none"> • Amend zone ID from CP1 to CP3
Lower Road, Stoke Mandeville	<ul style="list-style-type: none"> • 30 miles per hour
Lawsone Rise, High Wycombe	<ul style="list-style-type: none"> • No Waiting At Any Time
Lorraine Close, High Wycombe	<ul style="list-style-type: none"> • No Waiting At Any Time
Marlow Hill, High Wycombe	<ul style="list-style-type: none"> • Introduction of “No U turn”
Marlow Road, High Wycombe	<ul style="list-style-type: none"> • No Waiting At Any Time
Micklefield Road, High Wycombe	<ul style="list-style-type: none"> • No Waiting At Any Time
MIDDLE GREEN	<ul style="list-style-type: none"> • No Stopping At Any Time On Verge Or Footway • No Stopping On Main Carriageway • No Waiting At Any Time
Mike Griffin Way, Aylesbury	<ul style="list-style-type: none"> • 50 miles per hour
Mill End Road, High Wycombe	<ul style="list-style-type: none"> • No Waiting At Any Time
Mines Close, High Wycombe	<ul style="list-style-type: none"> • No Waiting At Any Time
MISSENDEN ROAD, BUTLERS CROSS	<ul style="list-style-type: none"> • No Stopping At Any Time On Verge Or Footway • No Stopping On Main Carriageway • No Waiting At Any Time

Mitchell Walk, Amersham	<ul style="list-style-type: none"> • Introduce a dropped kerb entrance within a restricted parking bay
MOOR PARK, HALTON	<ul style="list-style-type: none"> • No Waiting At Any Time
New Road, Dinton	<ul style="list-style-type: none"> • 30 miles per hour
NIGHTINGALE PARK, BURNHAM BEECHES	<ul style="list-style-type: none"> • No Stopping At Any Time On Verge Or Footway
Nightingale Road, Chesham	<ul style="list-style-type: none"> • Disabled Badge Holder Only
NORTHFIELD ROAD, PITSTONE	<ul style="list-style-type: none"> • No Stopping At Any Time On Verge Or Footway
PARK LANE, BURNHAM BEECHES	<ul style="list-style-type: none"> • No Stopping At Any Time On Verge Or Footway • No Stopping On Main Carriageway
Parkway, Marlow	<ul style="list-style-type: none"> • No Waiting At Any Time
PINEWOOD ROAD, IVER	<ul style="list-style-type: none"> • No Stopping At Any Time On Verge Or Footway • No Stopping On Main Carriageway
Plomer Green Lane, High Wycombe	<ul style="list-style-type: none"> • No Waiting At Any Time
Plomer Hill, High Wycombe	<ul style="list-style-type: none"> • No Waiting At Any Time
Plumer Road, High Wycombe	<ul style="list-style-type: none"> • No Waiting At Any Time
Pound Hill, Great Brickhill	<ul style="list-style-type: none"> • Disabled Badge Holder Only
PUMPKIN HILL, BURNHAM BEECHES	<ul style="list-style-type: none"> • No Stopping At Any Time On Verge Or Footway • No Stopping On Main Carriageway
Risborough Road, Stoke Mandeville	<ul style="list-style-type: none"> • 30 miles per hour
Rotton Row, Great Brickhill	<ul style="list-style-type: none"> • Disabled Badge Holder Only
ROWLEY LANE, WEXHAM	<ul style="list-style-type: none"> • No Stopping At Any Time On Verge Or Footway • No Stopping On Main Carriageway
Rutland Street, High Wycombe	<ul style="list-style-type: none"> • Introduction of "No left turn"
Salisbury Road, High Wycombe	<ul style="list-style-type: none"> • No Waiting At Any Time
School Lane, Amersham	<ul style="list-style-type: none"> • Permit Holder only
SCOTLANDS DRIVE, FARNHAM ROYAL	<ul style="list-style-type: none"> • No Waiting At Any Time

South Place, Marlow	<ul style="list-style-type: none"> • Disabled Badge Holder Only
STEWARTS DRIVE, BURNHAM	<ul style="list-style-type: none"> • No Stopping At Any Time On Verge Or Footway • No Stopping On Main Carriageway
STOKE COMMON ROAD, FULMER	<ul style="list-style-type: none"> • No Stopping On Main Carriageway
Stocklake, Aylesbury	<ul style="list-style-type: none"> • 30 miles per hour
Squirrel Lane, High Wycombe	<ul style="list-style-type: none"> • Disabled Badge Holder Only
St David's Close, Iver heath	<ul style="list-style-type: none"> • Disabled Badge Holder Only
Stadium Approach, Stoke Mandeville	<ul style="list-style-type: none"> • No Waiting At Any Time
Summerhouse Hill, Buckingham	<ul style="list-style-type: none"> • No Waiting At Any Time
Sussex Close, High Wycombe	<ul style="list-style-type: none"> • No Waiting At Any Time
The Crescent, High Wycombe	<ul style="list-style-type: none"> • No Waiting At Any Time
The Pastures, High Wycombe	<ul style="list-style-type: none"> • No Waiting At Any Time
THOMPKINS LANE, FARNHAM ROYAL	<ul style="list-style-type: none"> • No Stopping At Any Time On Verge Or Footway • No Stopping On Main Carriageway
Thorney Lane South, Iver	<ul style="list-style-type: none"> • 30 miles per hour
Tingewick Road, Buckingham	<ul style="list-style-type: none"> • 30 miles per hour
Tilling Crescent, High Wycombe	<ul style="list-style-type: none"> • No Waiting At Any Time
Totteridge Road, High Wycombe	<ul style="list-style-type: none"> • No Waiting At Any Time
Upland Avenue, Chesham	<ul style="list-style-type: none"> • Disabled Badge Holder Only
UPPER ICKNIELD WAY	<ul style="list-style-type: none"> • No Stopping At Any Time On Verge Or Footway
UXBRIDGE ROAD	<ul style="list-style-type: none"> • Bus Stop Clearway • Limited Waiting 8am-6pm 1hr No Return Within 2hrs • No Stopping At Any Time On Verge Or Footway
Vicarage Road, Marsworth	<ul style="list-style-type: none"> • Disabled Badge Holder Only

VICTORIA ROAD, FARNHAM COMMON	<ul style="list-style-type: none"> • No Waiting At Any Time
Victoria Road, Chesham	<ul style="list-style-type: none"> • Permit Holder only
Walton Drive, High Wycombe	<ul style="list-style-type: none"> • No Waiting At Any Time
Wattleton Road, Beaconsfield	<ul style="list-style-type: none"> • No Waiting At Any Time
Warren Wood Drive, High Wycombe	<ul style="list-style-type: none"> • No Waiting At Any Time
Wellesley Avenue, Iver	<ul style="list-style-type: none"> • Limited Waiting 2 Hours No Return 2 Hours Mon-Fri 9am-5pm
WENDOVER ROAD, BUTLERS CROSS	<ul style="list-style-type: none"> • No Stopping At Any Time On Verge Or Footway • No Stopping On Main Carriageway • No Waiting At Any Time
WESTFIELD ROADPITSTONE	<ul style="list-style-type: none"> • No Stopping At Any Time On Verge Or Footway
West Wycombe Road, High Wycombe	<ul style="list-style-type: none"> • Disabled Badge Holder Only
WEXHAM PARK LANE, WEXHAM	<ul style="list-style-type: none"> • No Stopping At Any Time On Verge Or Footway
WILLOWBROOK, WENDOVER	<ul style="list-style-type: none"> • No Waiting At Any Time
WITHY CROFT, GEORGE GREEN	<ul style="list-style-type: none"> • No Waiting At Any Time

For further information please view legal orders and maps on TraffWeb at <https://www.buckinghamshiretraffweb.uk/> (<https://eur03.safelinks.protection.outlook.com/?url=https%3A%2F%2Fwww.buckinghamshiretraffweb.uk%2F&data=04%7C01%7Ctara.rutland%40buckinghamshire.gov.1>)

Accessibility

If you need the consultation information in another format, please contact us by email on parkingtro@buckinghamshire.gov.uk (<mailto:parkingtro@buckinghamshire.gov.uk?subject=Countywide%20TRO%20Consultation>) or call us on 01296 382416


Privacy


We will use the information you provide only for the purpose of this consultation. We will store the information securely in line with data protection laws and will not share or publish any personal details. Please visit the [Privacy page \(file:///buckscc/privacy_policy/\)](file:///buckscc/privacy_policy/) to read our full privacy notice.


What happens next?


We will consider all comments before we amend the Buckinghamshire Council traffic regulation orders. The results of the consultation including any changes will be displayed on Buckinghamshire TraffWeb at <https://www.buckinghamshiretraffweb.uk/> (<https://eur03.safelinks.protection.outlook.com/?url=https%3A%2F%2Fwww.buckinghamshiretraffweb.uk%2F&data=04%7C01%7Ctara.rutland%40buckinghamshire.gov.>)


Related


 [Statement of Reasons \(https://yourvoicebucks.citizenspace.com/roads-parking/countywide-public-consultation/supporting_documents/Statement%20of%20Reasons.pdf\)](https://yourvoicebucks.citizenspace.com/roads-parking/countywide-public-consultation/supporting_documents/Statement%20of%20Reasons.pdf)
287.5 KB (PDF document)


 [Static Restriction Map Tiles \(https://yourvoicebucks.citizenspace.com/roads-parking/countywide-public-consultation/supporting_documents/Static%20Restriction%20Map%20Tiles.PDF\)](https://yourvoicebucks.citizenspace.com/roads-parking/countywide-public-consultation/supporting_documents/Static%20Restriction%20Map%20Tiles.PDF)
72.9 MB (PDF document)

 [Speed Restriction Map Tiles \(https://yourvoicebucks.citizenspace.com/roads-parking/countywide-public-consultation/supporting_documents/Speed%20Restriction%20Map%20Tiles.PDF\)](https://yourvoicebucks.citizenspace.com/roads-parking/countywide-public-consultation/supporting_documents/Speed%20Restriction%20Map%20Tiles.PDF)
36.0 MB (PDF document)

 [Movement Restriction Map Tiles \(https://yourvoicebucks.citizenspace.com/roads-parking/countywide-public-consultation/supporting_documents/Movement%20Restriction%20Map%20Tiles.PDF\)](https://yourvoicebucks.citizenspace.com/roads-parking/countywide-public-consultation/supporting_documents/Movement%20Restriction%20Map%20Tiles.PDF)
3.6 MB (PDF document)

 [Draft Amendment Order - Static \(https://yourvoicebucks.citizenspace.com/roads-parking/countywide-public-consultation/supporting_documents/Draft%20Amendment%20Order%20%20Static.pdf\)](https://yourvoicebucks.citizenspace.com/roads-parking/countywide-public-consultation/supporting_documents/Draft%20Amendment%20Order%20%20Static.pdf)
276.2 KB (PDF document)



 [Draft Amendment Order - Speed \(https://yourvoicebucks.citizenspace.com/roads-parking/countywide-public-consultation/supporting_documents/Draft%20Amendment%20Order%20%20Speed.pdf\)](https://yourvoicebucks.citizenspace.com/roads-parking/countywide-public-consultation/supporting_documents/Draft%20Amendment%20Order%20%20Speed.pdf)
206.5 KB (PDF document)

 [Draft Amendment Order - Movement \(https://yourvoicebucks.citizenspace.com/roads-parking/countywide-public-consultation/supporting_documents/Draft%20Amendment%20Order%20%20Movement.pdf\)](https://yourvoicebucks.citizenspace.com/roads-parking/countywide-public-consultation/supporting_documents/Draft%20Amendment%20Order%20%20Movement.pdf)
155.2 KB (PDF document)

 [On site notice \(https://yourvoicebucks.citizenspace.com/roads-parking/countywide-public-consultation/supporting_documents/001%20OnStreet%20Notice%20for%20the%20April%202021.docx\)](https://yourvoicebucks.citizenspace.com/roads-parking/countywide-public-consultation/supporting_documents/001%20OnStreet%20Notice%20for%20the%20April%202021.docx)
16.2 KB (Office Word 2007 XML document)

Interests

Roads & parking

Share  (<http://twitter.com/share?url=https%3A%2F%2Fyourvoicebucks.citizenspace.com%2Froads-parking%2Fcountywide-public-consultation%2F&text=Have+a+look+at+this+consultation+from+%23citizenspace%3A>) 

(<https://www.facebook.com/sharer/sharer.php?u=https%3A%2F%2Fyourvoicebucks.citizenspace.com%2Froads-parking%2Fcountywide-public-consultation%2F>)

Accessibility (https://yourvoicebucks.citizenspace.com/accessibility_policy/)

Cookies (https://yourvoicebucks.citizenspace.com/cookie_policy/) Privacy (https://yourvoicebucks.citizenspace.com/privacy_policy/)

Help / feedback (<https://yourvoicebucks.citizenspace.com/support/>)

Citizen Space (https://www.delib.net/citizen_space) from Delib (<https://www.delib.net>)